

**OFFICER DELEGATION SCHEME
RECORD OF OPERATIONAL DECISION**



TO BE UPLOADED TO THE E-MEETINGS MANAGER

Date: 26.06.19	Ref No: 3345
Type of Operational Decision:	
Executive Decision <input checked="" type="checkbox"/>	Council Decision <input type="checkbox"/>
Status: For publication	
Title/Subject matter: Withins Lane and adopted footway 48-51 Wilton Gardens, Radcliffe – Temporary Closure	
Budget/Strategy/Policy/Compliance – Is the decision:	
(i) within an Approved Budget	√
(ii) not in conflict with Council Policy	√
(iii) not raising new issues of Policy	√
Equality Analysis [Does this decision change or make policy; change or make procedure or working practice? An Equality Analysis must be completed to assess the impact on equality and the relevance of the Public Sector Equality Duty. This should be signed off by your departmental equality representative and accompany this decision form. Please forward a copy to the Equality email for publication].	No
	Signed: (By EA Officer)
	Date:
Details of Operational Decision Taken [with reasons]:	
Approval to the temporary closure under Section 14(1) of the Road Traffic Regulation Act 1984, of Withins Lane from Bury Road to 20 metres south of Betley Street, and the adopted footway between 48 and 51 Wilton Gardens from Monday 15 July 2019 for a period of 3 months to enable gas main replacement works to be carried out (anticipated duration of works 2 weeks). The diversion route is via Bury Road and Eton Hill Road and vice versa.	
Decision taken by:	Signature:
D R Giblin Head of Engineering	
	Date:
	09/07/19
Members Consulted [see note 1 below]	
Cabinet Member/Chair	

Lead Member		
Opposition Spokesperson		

Notes

1. It is not generally a requirement to consult with any Members on Operational Decisions but where an Executive Director considers it necessary to consult with the appropriate Cabinet Member and/or Lead Member, they must sign the form so as to confirm that they have been consulted and that they agree with the proposed action. The signature of the Opposition Spokesperson should be obtained to confirm that he/she has been consulted.
2. **This form must not be used for urgent decisions.**

January 2015

TM3/19/1602

**BURY COUNCIL
PROPOSED TEMPORARY TRAFFIC CONTROL BY NOTICE
ROAD TRAFFIC REGULATION ACT 1984 SECTION 14(1)**

Name and Lengths of Road(s) Affected	Withins Lane, Radcliffe – from Bury Road to a point 20 metres south of Betley Street Adopted footway between 48 and 51 Wilton Gardens		
Reason for Notice/Order	To enable gas main replacement works to be carried out.		
Nature of Notice/Order	Temporary Closure		
Period of Notice/Order	3 months		
Date of Commencement of Notice/Order	Monday 15 July 2019		
Anticipated Duration of Works	2 weeks		
Is the Emergency Procedure being invoked?	YES/NO	Note: For an unforeseen crisis a road may be closed for up to 21 days	
Is a Temporary Order to be made?	YES/NO		
Description of Alternative Route(s)	Via Bury Road and Eton Hill Road and vice versa. Via Wilton Gardens, Bright Street and Betley Street and vice versa.		
Have Notices been Posted?	YES/NO		
Name of Person to be Contacted for Further Information.	Katie Mercer Tel: 0161-253-5832		
Emergency Closures - Have the following been informed?	Police	YES/NO	NOT APPLICABLE
	Fire	YES/NO	
	Ambulance	YES/NO	
	TfGM	YES/NO	
	Streetworks	YES/NO	
Recharge Code	465 HAM4000 5641		

Head of Engineering



Date

09/07/19

Delegated Powers Form Ref No

3345

METROPOLITAN BOROUGH OF BURY

**ROAD TRAFFIC REGULATION ACT 1984, SECTION 14(1)
THE METROPOLITAN BOROUGH OF BURY (WITHINS LN & WILTON GDNS,
RADCLIFFE) TEMPORARY CLOSURE ORDER 2019**

NOTICE IS HEREBY GIVEN that the Council of the Metropolitan Borough of Bury intend in not less than seven days from the date of this notice to make an Order under Section 14(1) of the Road Traffic Regulation Act 1984 and of all other enabling powers, the effect of which will be:-

to prohibit any vehicles from proceeding along Withins Ln, Radcliffe – from Bury Rd to a point 20m south of Betley St

to prohibit any pedestrians from proceeding along the Adopted footway between 48 and 51 Wilton Gdns

The reason for the proposed order is to facilitate gas main replacement works.

The alternative routes will be:

Via Bury Rd and Eton Hill Rd and vice versa.

Via Wilton Gdns, Bright St and Betley St and vice versa.

The proposed Order will come into operation on 15/07/19 and shall remain in force for a period of up to 3 months, although the anticipated duration of the works is approximately 2 weeks.

Dated 04/07/19

Council Solicitor

METROPOLITAN BOROUGH OF BURY

**ROAD TRAFFIC REGULATION ACT 1984, SECTION 14(1)
THE METROPOLITAN BOROUGH OF BURY (WITHINS LN & WILTON GDNS,
RADCLIFFE) TEMPORARY CLOSURE ORDER 2019**

NOTICE IS HEREBY GIVEN that the Council of the Metropolitan Borough of Bury have made an Order under Section 14(1) of the Road Traffic Regulation Act 1984 and of all other enabling powers, the effect of which will be:-

to prohibit any vehicles from proceeding along Withins Ln, Radcliffe – from Bury Rd to a point 20m south of Betley St

to prohibit any pedestrians from proceeding along the Adopted footway between 48 and 51 Wilton Gdns

The reason for the proposed order is to facilitate gas main replacement works.

The alternative routes will be:

Via Bury Rd and Eton Hill Rd and vice versa.

Via Wilton Gdns, Bright St and Betley St and vice versa.

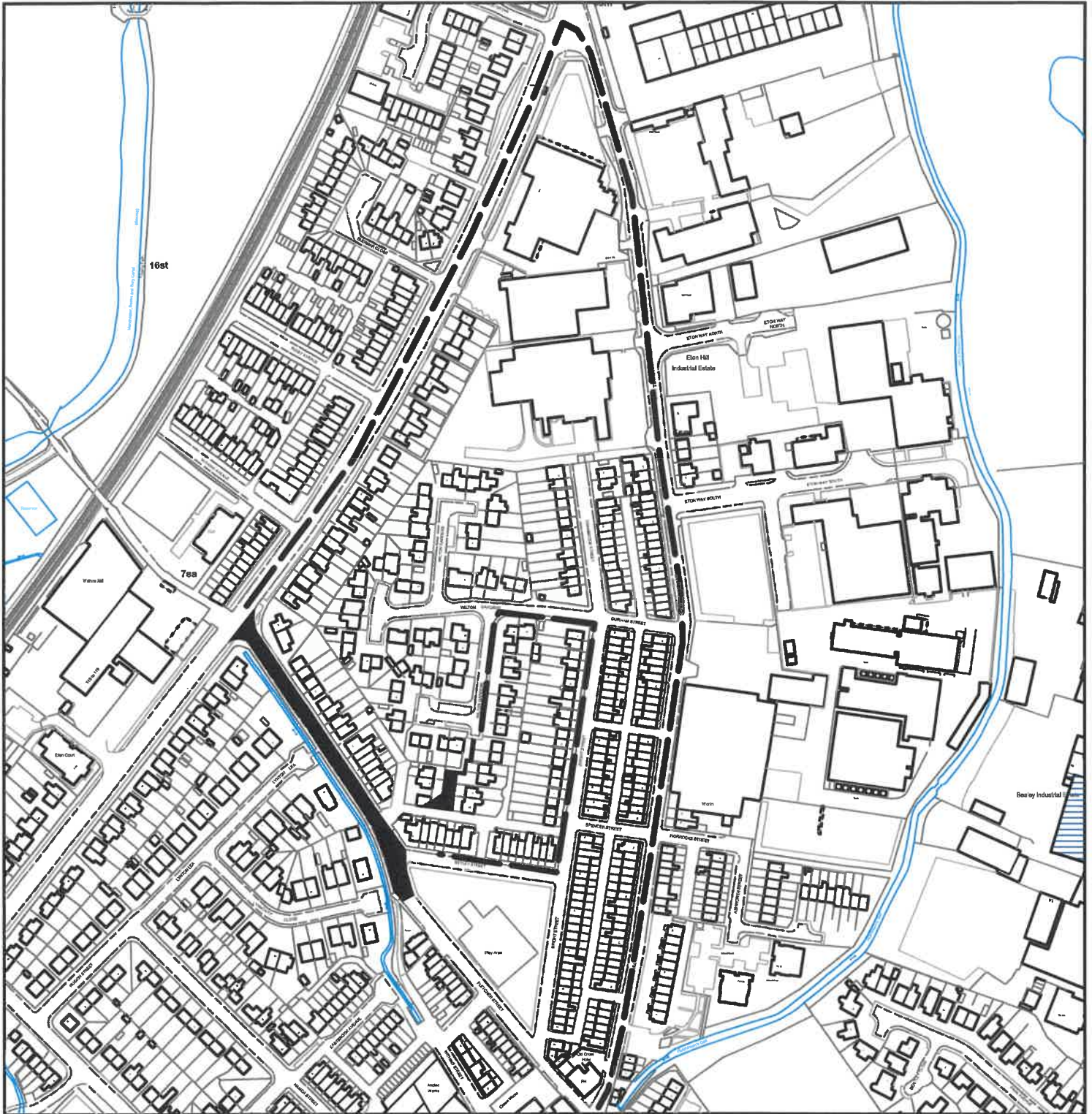
The Order comes into operation on 15/07/19 and shall remain in force for a period of up to 3 months, although the anticipated duration of the works is approximately 2 weeks.

Dated 11/07/19

Council Solicitor



Closed Road/Footpath
Diversion route



This plan is for guidance purposes only and the Council do not accept any liability whatsoever as to the accuracy of the information contained within it, or from any loss or damage resulting from reliance upon it.

PHOTOGRAPHIC COPY LIABLE TO DISTORTION IN SCALE

© Crown Copyright and database right 2019. Ordnance Survey 100023063.

Within Ln/Wilton Gdns,
Radcliffe

Department for Operations

TM Plan 9006
SCALE NTS
DRAWN BY KLM
DATE June 2019

Highway Network Management
3 Knowsley Place
Duke Street, Bury, BL8 9JD
Telephone 0161 253 5353





- KEY:
- ROUTES
 - DATELINE
 - ROAD CONES
 - LOCATION OF ROAD SIGN
 - LOCATION OF SIGNAL HEAD

-Site conditions may have changed since the design of the drawing, any changes which subsequently affect the design need to be reported by the Traffic Management Operative (and any changes implemented must comply with Chapter 6).

NOTES:

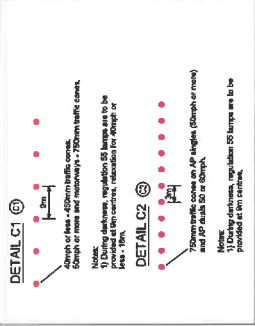
- APPROX. WORKING SPACE
- NO PARKERS
- THE FOLLOWING MUST BE ADHERED TO AT ALL TIMES:
 - 0.5m SIDEWAYS SAFETY ZONE
 - 0.5m LONGWAYS SAFETY ZONE

30



Detail B
Traffic cones (40' cones have 1.2m spacing for 40mph)

- NOTES:
- 1) During closures, warning light to BS EN 12522:2008 should be provided in accordance with Table A.1.3 (Appendix 1).
 - 2) All road closures must be marked with reflective cones.
 - 3) On motorways and all-purpose dual carriageway roads with hard shoulders on which the national speed limit applies, 1m cones will be required for both sides of the road with 1.2m spacing. On other roads, 1.2m cones may be applied, for both sides and the facing width of a lane change.



Detail C1
40mph or less - 400mm traffic cones.
Note: 400mm traffic cones, regardless of size, must be provided at 4m centres, reduction for 40mph or less - 10%.

Detail C2
70mm traffic cones on 40' lanes (40mph or more).
Note: 70mm traffic cones, regardless of size, must be provided at 4m centres.



SUPER PROJECT: Withins Lane, Radcliffe
GDSP YEAR 7 - 18 / 20

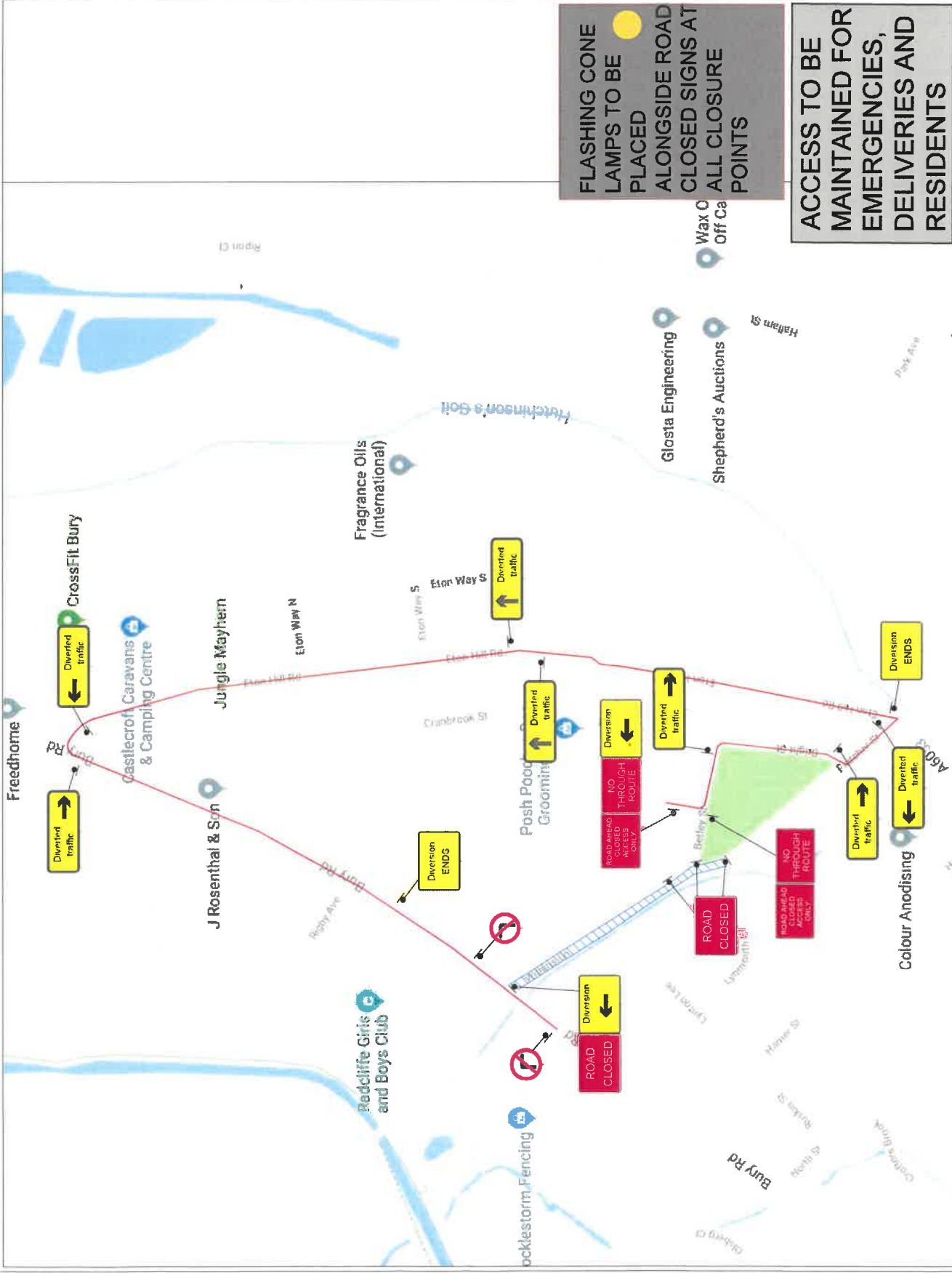
POSTAL CODE: M28 2RU
LOCATION: Withins Lane, Radcliffe

TRAFFIC MANAGEMENT DRAWING
THIS DRAWING MUST BE PRINTED IN COLOUR

Ref 'C'Dg.
Drawn By: PN
Approved By: AR
Date: 30/05/2019

OS Ref: x
Survey request No.
DWG NO. NWGA200029 - 01

AMENDMENTS
REVISIONS
A Changed or made



FLASHING LAMP TO BE PLACED ALONGSIDE ROAD AT ALL CLOSED POINTS

ACCESS TO BE MAINTAINED FOR EMERGENCIES, DELIVERIES AND RESIDENTS

AMENDMENTS
REVISIONS
A Changed or made